


MESA COUNTY COLORADO



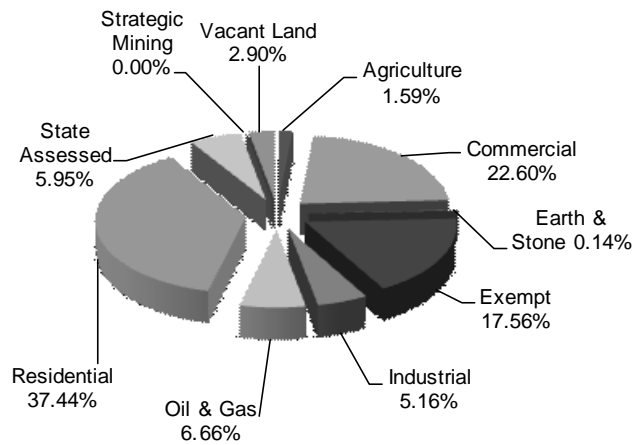
2018

**ABSTRACT OF ASSESSMENT
and SUMMARY OF LEVIES**

***COUNTY TAXABLE
ASSESSED VALUATION
\$1,903,371,270***

KEN BROWNLEE
Mesa County Assessor
544 Rood Avenue
Grand Junction, Colorado 81501
(970) 244-1610
www.mesacounty.us

2018 DISTRIBUTION OF ASSESSED VALUE



2018 TOP 10 ASSESSMENTS	
Owner	Assessed Value
LARAMIE ENERGY, LLC 10433	\$ 73,116,840
PUBLIC SERVICE COMPANY OF COLORADO (XCEL)	\$ 60,144,500
UNION PACIFIC RAILROAD COMPANY RR361	\$ 25,475,500
QWEST CORPORATION TL393	\$ 12,888,100
GRAND VALLEY POWER LINES INC ER073	\$ 12,745,000
COLLBRAN VALLEY GAS GATHERING LLC	\$ 11,009,320
HELMERICH AND PAYNE INTERNATIONAL DRILLING	\$ 10,673,550
ENTERPRISE GAS PROCESSING LLC	\$ 10,465,700
CAERUS PICEANCE LLC 10456	\$ 9,814,790
SM MESA MALL LLC	\$ 9,730,170

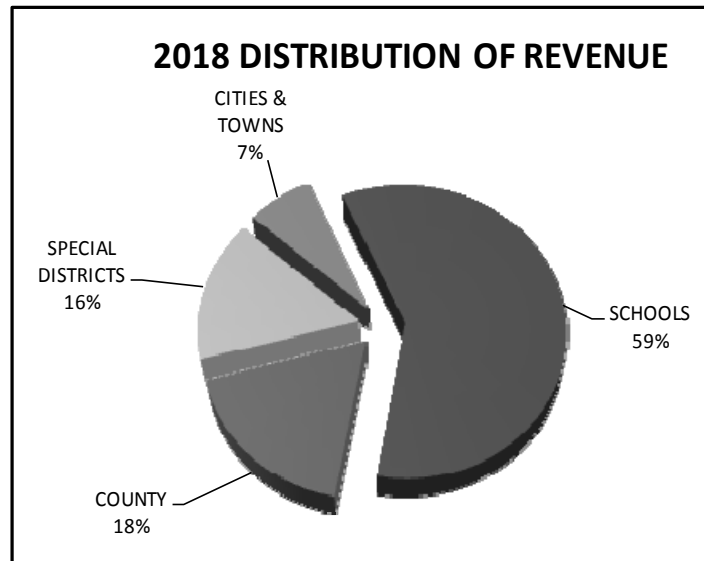
<u>ABSTRACT OF ASSESSMENT</u>	
Classification of Real and Personal Property	
Vacant Land	Assessed Value
Land	66,934,940
Minor Structures	52,210
TOTAL	66,987,150
Residential	Assessed Value
Land	192,984,720
Improvements (Includes AG Residential)	670,973,010
Personal Property	433,110
TOTAL	864,390,840
Commercial	Assessed Value
Land	130,985,900
Improvements	311,795,160
Personal Property	77,165,140
Possessory Interest	1,802,310
TOTAL	521,748,510
Industrial	Assessed Value
Land	32,995,880
Improvements	60,353,040
Personal Property	25,826,440
TOTAL	119,175,360
Agriculture	Assessed Value
Land	23,649,030
Improvements	12,815,360
Personal Property	109,750
Possessory Interest	81,660
TOTAL	36,655,800
Earth & Stone	Assessed Value
Real Property	2,629,480
Personal Property	663,490
TOTAL	3,292,970
Strategic Mining	Assessed Value
Real Property	-
Personal Property	40,880
TOTAL	40,880
Oil & Gas	Assessed Value
Real Property	57,519,320
Personal Property	96,292,540
TOTAL	153,811,860
State Assessed - Public Utilities	Assessed Value
Real Property	14,483,920
Personal Property	122,783,980
TOTAL	137,267,900
Exempt	Assessed Value
Land	100,967,590
Improvements	304,465,380
TOTAL	405,432,970
TOTAL ASSESSED VALUE	2,308,804,240

TOTAL ASSESSED VALUE minus EXEMPT	\$1,903,371,270
--	------------------------

2018 LEVIES AND REVENUE				
District Name		Assessed Value	Levy	Revenue
BUSINESS IMPROVEMENT DISTRICTS				
DJBID	DOWNTOWN GRAND JUNCTION BID	38,408,540	0.0000	0
HDBID	HORIZON DR BUSINESS IMP DST	38,848,260	5.0000	194,241
CEMETERY DISTRICTS				
CCD	COLLBRAN CEMETERY DIST.	104,864,120	0.3320	34,815
ECD	ELMWOOD CEMETERY DISTRICT	164,276,790	0.5300	87,067
MMCD	MESA-MOLINA CEMETERY DIST	35,530,560	0.5190	18,440
CONSERVANCY DISTRICTS (River Water)				
COLRW	COLORADO RIVER WATER	1,893,792,656	0.2560	484,811
CONSERVANCY DISTRICTS (Soil)				
BSCD	BOOKCLIFF SOIL CONSERV DIST	4,424,650	0.0000	0
SSSCD	SOUTHSIDE SOIL CONSERVATION	12,324,640	0.0000	0
COUNTY				
MCCNT	MESA COUNTY	1,893,792,656	12.3570	23,401,595
COUNTY PEST CONTROL DISTRICTS				
UP	UPPER GRAND VALLEY PEST	143,729,970	0.1110	15,954
DOWNTOWN DEVELOPMENT AUTHORITIES				
DDA	DOWNTOWN DEVELOPMENT ASSN	45,508,386	5.0000	227,542
FIRE PROTECTION DISTRICTS				
CFD	CLIFTON FIRE PROTECTION	163,512,980	11.5520	1,888,902
COMF	CENTRAL OM FIRE PROTECT	15,433,690	10.0000	154,337
DFPD	DEBEQUE FIRE PROTECT DIST	38,526,440	3.4530	133,032
EOMF	EAST OM FIRE PROTECTION	7,872,260	4.2740	33,646
GJFD	GRAND JUNCTION RURAL FIRE	213,354,890	5.9380	1,266,901
GUFD	GATEWAY-UNAWEEP FIRE DIST	9,492,730	10.0000	94,927
GVFPD	GRAND VALLEY FIRE PROT DIST	490,490	6.2330	3,057
LEFPD	LANDS END FIRE PROTECTION	16,221,220	10.0000	162,212
LVFD	LOWER VALLEY FIRE PROTECT	225,902,690	8.3090	1,877,025
PFD	PALISADE FIRE PROTECTION	21,000,340	6.2420	131,084
PVFD	PLATEAU VALLEY FIRE PROT	146,376,130	5.1690	756,618
RFSD	GJ RURAL FIRE REDLANDS SUB	91,845,110	4.9040	450,408
GRAND JUNCTION DRAINAGE DISTRICT				
GVDD	GRAND VALLEY DRAINAGE DIST	1,083,892,526	1.8600	2,016,040
HEALTH SERVICE DISTRICTS				
GRHD	GRAND RIVER HOSPITAL DIST	12,485,750	9.3640	116,917
PVH	PLATEAU VALLEY HOSPITAL	138,450,700	8.0000	1,107,606
HOME RULE MUNICIPALITIES				
FRUIT	CITY OF FRUITA	114,995,770	10.1460	1,166,747
GRJCT	CITY OF GRAND JUNCTION	954,935,193	8.0000	7,639,482
LIBRARY DISTRICT				
LIBR	LIBRARY DISTRICT	1,893,792,656	3.0590	5,793,112
METROPOLITAN DISTRICTS				
29_DMD1	29 & D METROPOLITAN DIST NO. 1	730	0.0000	0
29_DMD2	29 & D METROPOLITAN DIST NO. 2	730	0.0000	0
DCMD1	DOLORES CANYON METRO DIST 1	14,500	0.0000	0
DCMD2	DOLORES CANYON METRO DIST 2	14,500	0.0000	0
DCMD3	DOLORES CANYON METROPO DIST 3	14,500	0.0000	0
DCMD4	DOLORES CANYON METROPO DIST 4	14,500	0.0000	0
GMMD2	GRAND MESA METRO DIST 2	3,763,380	50.3670	189,550
GRMCD	GRAND RIVER MOSQUITO CTRL	1,561,684,926	1.4520	2,267,567
LOVMD	LOWELL VILLAGE METRO DISTRICT	6,220	0.0000	0
PIDA	PANORAMA IMPROVEMENT DIST A	6,735,430	19.2000	129,320
PIDB	PANORAMA IMPROVEMENT DIST B	4,121,270	0.3030	1,249
RCMD	ROAN CREEK METRO DIST	34,159,270	0.0000	0
RRMP	RIMROCK MARKETPLACE	11,599,750	0.0000	0
PUBLIC IMPROVEMENT DISTRICTS (County)				
MCCID	MESA COMMUNITY CENTER PID	35,530,560	1.0000	35,531
MCGPID	MESA COUNTY GATEWAY PUBLIC IMPROVEMENT DIST	4,907,360	14.0000	68,703
MCLID	MESA COUNTY LOWER VALLEY PID	2,470,820	0.0000	0
SRPID	SOUTHWEST MC RURAL SERV PID	226,740	4.0000	907
WUSPID	WHITEWATER URBAN SERVICES PUBLIC IMPROVEMENT DISTRICT	410,790	4.0000	1,643
WWPID	WHITEWATER PUB IMPROV DIST	1,305,350	0.0000	0

2018 LEVIES AND REVENUE				
Assessed Value				
District Name		Assessed Value	Levy	Revenue
SANITATION DISTRICTS				
CFSD	CLIFTON SANITATION DIST	98,631,970	0.0000	0
SCHOOL DISTRICTS				
SD50	SCHOOL DIST# 50	152,676,900	19.0180	2,903,608
SD51	SCHOOL DIST# 51	1,685,347,113	43.7680	73,764,272
SDJ49	SCHOOL DIST# J-49	46,023,900	8.2100	377,856
SDJ50	SCHOOL DIST# J-50	166,130	28.2770	4,698
STATUTORY TOWNS				
COLLB	TOWN OF COLLBRAN	2,150,880	7.3840	15,882
DEBEQ	TOWN OF DEBEQUE	5,882,360	9.0180	53,047
PALIS	TOWN OF PALISADE	21,832,490	17.5000	382,069
WATER CONSERVANCY DISTRICTS				
BWCD	BLUESTONE WATER CONS DIST	31,091,090	0.0050	155
CCONS	COLLBRAN WATER CONS DIST	33,106,110	0.5650	18,705
UTE	UTE WATER CONSERVANCY	1,377,130,506	0.5000	688,565
WDCD	WEST DIVIDE CONS DIST	28,312,520	0.0370	1,048
WATER DISTRICTS				
CWD	CLIFTON WATER DISTRICT	185,241,460	0.0000	0
WATER & SANITATION DISTRICTS				
MWSD	MESA WATER & SANITATION	1,337,410	8.0000	10,699

IRRIGATION & DRAINAGE DISTRICTS (Special Assessment)		
District Name		Revenue
CC05	COLLBRAN CONSERVANCY DISTRICT	214,200
MC03	MESA COUNTY IRRIGATION DISTRICT	114,869
OM01	ORCHARD MESA IRRIGATION DISTRICT	1,303,156
PD04	PALISADE DRAINAGE DISTRICT	5,450
PI02	PALISADE IRRIGATION DISTRICT	678,847



2018 TAX INCREMENT FINANCING				
District Name	%	TIF % Increment Value	Levy	TIF Revenue
Colorado River Water	50%	9,578,614	0.2560	2,452
Downtown Development Authority	50%	9,578,614	5.0000	47,893
City of Grand Junction	100%	19,157,227	8.0000	153,258
Grand River Mosquito Control	50%	9,578,614	1.4520	13,908
Grand Valley Drainage	50%	9,578,614	1.8600	17,816
Library	50%	9,578,614	3.0590	29,301
Lowell Village Metro District	50%	0	0	0
Mesa County	50%	9,578,614	12.3570	118,363
School District 51	100%	19,157,227	43.7680	838,474
Ute Water	50%	23,384	0.5000	12

TAC	School Dist	2018 MILL LEVIES		
		Special District	2017 Levy	2018 Levy
10101	51	GRJCT GRMCD GVDD	70.5010	70.7520
10102	51	GRJCT GVDD RRMP UTE	69.5490	69.8000
10104	51	DJBID GRJCT GRMCD GVDD	70.5010	70.7520
10107	51	DDA DJBID GRJCT GRMCD GVDD	75.5010	75.7520
10108	51	DDA GRJCT GRMCD GVDD	75.5010	75.7520
10109	51	DDA GRJCT GVDD	74.0490	74.3000
10110	51	DDA GRJCT GRMCD	73.7570	73.8920
10111	51	DDA GRJCT GRMCD GVDD LOVMD	0.0000	75.7520
10301	51	GRJCT GRMCD GVDD UTE	71.0010	71.2520
10302	51	GRJCT GRMCD GVDD RRMP UTE	71.0010	71.2520
10400	51	GRJCT GVDD UTE	69.5490	69.8000
10601	51	GJFD GRJCT GRMCD GVDD	76.4390	76.6900
10608	51	DDA GRMCD GVDD	67.5010	67.7520
10612	51	GJFD GRMCD GVDD	68.4390	68.6900
10613	51	GVDD	61.0490	61.3000
10700	51	GJFD	65.2430	65.3780
10701	51	GJFD LEFPD	70.2430	75.3780
10702	51	CWD GJFD	65.2430	65.3780
10703	51	GJFD LVFD	70.5560	73.6870
10704	51	GJFD GRJCT	73.2430	73.3780
10710	51	GJFD RFSD	70.1470	70.2820
10712	51	CWD GJFD LEFPD	70.2430	75.3780
10773	51	GRMCD	60.7570	60.8920
10775	51	GJFD GRMCD	66.6950	66.8300
10776	51	GJFD GRMCD RFSD	71.5990	71.7340
10777	51	GJFD GRJCT GRMCD RFSD	79.5990	79.7340
10800	51	GJFD GRMCD GVDD UTE	68.9390	69.1900
10814	51	GJFD GRJCT GRMCD GVDD UTE	76.9390	77.1900
10815	51	DDA GRJCT GRMCD GVDD UTE	76.0010	76.2520
10876	51	GJFD GRMCD GVDD RFSD UTE	73.8430	74.0940
11100	51	CWD GJFD GVDD UTE	67.4870	67.7380
11200	51	GJFD UTE	65.7430	65.8780
11201	51	GJFD RFSD UTE	70.6470	70.7820
11202	51	CWD GJFD UTE	65.7430	65.8780
11203	51	PIDA UTE	79.0050	79.1400
11204	51	CWD LEFPD UTE	64.8050	69.9400
11208	51	GJFD GRJCT GRMCD UTE	75.1950	75.3300
11210	51	GRMCD LVFD	66.0700	69.2010
TAX AREA CODES INCLUDE MESA COUNTY, COLO RIVER WATER, AND MESA COUNTY LIBRARY, FOR A TOTAL OF (15.6720 MILLS) PLUS ONE SCHOOL DISTRICT				

TAC	School Dist	2018 MILL LEVIES		
		Special District	2017 Levy	2018 Levy
11243	51	PIDB UTE	60.1080	60.2430
11273	51	GRMCD UTE	61.2570	61.3920
11275	51	GJFD GRMCD UTE	67.1950	67.3300
11276	51	GJFD GRMCD RFSD UTE	72.0990	72.2340
11278	51	GJFD GRJCT GRMCD RFSD UTE	80.0990	80.2340
11279	51	GRJCT GRMCD RFSD UTE	74.1610	74.2960
11373	51	GRMCD PIDA UTE	80.4570	80.5920
11375	51	GJFD GRMCD PIDA UTE	86.3950	86.5300
11376	51	GJFD GRMCD PIDA RFSD UTE	91.2990	91.4340
11377	51	GRJCT GRMCD PIDA UTE	88.4570	88.5920
11400	51	UTE	59.8050	59.9400
11401	51	LEFPD UTE	64.8050	69.9400
11402	51	GRJCT GRMCD LVFD UTE	74.5700	77.7010
11404	51	LVFD UTE	65.1180	68.2490
11405	51	DFPD UTE	63.8050	63.3930
11414	51	LVFD MCLID UTE	65.1180	68.2490
11473	51	GRMCD PIDB UTE	61.5600	61.6950
11475	51	GJFD GRMCD PIDB UTE	67.4980	67.6330
11476	51	GJFD GRMCD PIDB RFSD UTE	72.4020	72.5370
11477	51	GRJCT GRMCD PIDB UTE	69.5600	69.6950
11500	51	ECD GVDD UTE	62.0790	62.3300
11503	51	ECD FRUIT GVDD LVFD UTE	77.5380	80.7850
11504	51	ECD GVDD LVFD UTE	67.3920	70.6390
11505	51	ECD GRMCD GVDD LVFD UTE	68.8440	72.0910
11506	51	FRUIT GVDD LVFD UTE	77.0080	80.2550
11575	51	GRMCD LVFD UTE	66.5700	69.7010
11576	51	GRMCD LVFD RFSD UTE	71.4740	74.6050
11600	51	ECD FRUIT GRMCD GVDD LVFD UTE	78.9900	82.2370
11643	51	ECD FRUIT GVDD UTE	72.2250	72.4760
11700	51	ECD UTE	60.3350	60.4700
11701	51	ECD FRUIT GRMCD LVFD UTE	77.2460	80.3770
11704	51	ECD LVFD UTE	65.6480	68.7790
11705	51	ECD GRMCD LVFD UTE	67.1000	70.2310
11706	51	ECD GRMCD LVFD RFSD UTE	72.0040	75.1350
11800	51	PFD UTE	66.0470	66.1820
11801	51	GRMCD PFD UTE	67.4990	67.6340
11900	51	GVDD PFD UTE	67.7910	68.0420
11901	51	GRMCD GVDD PFD UTE	69.2430	69.4940
TAX AREA CODES INCLUDE MESA COUNTY, COLO RIVER WATER, AND MESA COUNTY LIBRARY, FOR A TOTAL OF (15.6720 MILLS) PLUS ONE SCHOOL DISTRICT				

TAC	School Dist	2018 MILL LEVIES		
		Special District	2017 Levy	2018 Levy
12200	51	GVDD UTE	61.5490	61.8000
12201	51	FRUIT GRMCD GVDD LVFD UTE	78.4600	81.7070
12204	51	GVDD LVFD UTE	66.8620	70.1090
12205	51	GRMCD GVDD LVFD UTE	68.3140	71.5610
12206	51	GRJCT GRMCD GVDD LVFD UTE	76.3140	79.5610
12214	51	GVDD LVFD MCLID UTE	66.8620	70.1090
12300	51	CFD CFSD CWD GVDD UTE	73.1010	73.3520
12400	51	EOMF UTE	64.0790	64.2140
12500	51	COMF UTE	63.8400	69.9400
12501	51	COMF GRMCD UTE	65.2920	71.3920
12600	51	CWD UTE	59.8050	59.9400
12700	51	ECD	59.8350	59.9700
12704	51	ECD LVFD	65.1480	68.2790
12705	51	ECD GRMCD LVFD	66.6000	69.7310
12800	51	GRMCD GVDD	62.5010	62.7520
12900	51	GVDD PFD	67.2910	67.5420
13000	51	PFD	65.5470	65.6820
13001	51	GRMCD PFD	66.9990	67.1340
13104	51	LEFPD	64.3050	69.4400
13105	51	LEFPD WWPID	64.3050	69.4400
13107	51	LEFPD WUSPID WWPID	68.3050	73.4400
13200	51	GVDD PALIS	78.5490	78.8000
13300	51	EOMF	63.5790	63.7140
13400	51	NO SPECIALS	59.3050	59.4400
13402	51	CWD	59.3050	59.4400
13403	51	CWD LEFPD	64.3050	69.4400
13404	51	LVFD	64.6180	67.7490
13405	51	DFPD	63.3050	62.8930
13406	51	CWD LEFPD WWPID	64.3050	69.4400
13407	51	CWD LEFPD WUSPID WWPID	68.3050	73.4400
13408	51	DFPD RCMD	63.3050	62.8930
13410	51	GUFD	69.3050	69.4400
13411	51	GUFD MCGPID	83.3050	83.4400
13412	51	GUFD SRPID	73.3050	73.4400
13413	51	DCMD1 DCMD2 DCMD3 DCMD4 GUFD	73.3050	73.4400
13414	51	LVFD MCLID	64.6180	67.7490
13415	51	DCMD1 DCMD2 DCMD3 DCMD4 GUFD	83.3050	83.4400
13504	51	ECD FRUIT LVFD UTE	75.7940	78.9250
TAX AREA CODES INCLUDE MESA COUNTY, COLO RIVER WATER, AND MESA COUNTY LIBRARY, FOR A TOTAL OF (15.6720 MILLS) PLUS ONE SCHOOL DISTRICT				

TAC	School Dist	2018 MILL LEVIES		
		Special District	2017 Levy	2018 Levy
13505	51	ECD FRUIT GRMCD LVFD	76.7460	79.8770
13900	51	GRJCT	67.3050	67.4400
14000	51	GRJCT GRMCD GVDD	70.5010	70.7520
14100	51	GRJCT GRMCD UTE	69.2570	69.3920
14102	51	GRJCT GRMCD HDBID UTE	74.2570	74.3920
14204	51	GRJCT UTE	67.8050	67.9400
14300	51	EOMF GRMCD UP	65.1370	65.2770
14300-P	51	EOMF GRMCD	65.0310	65.1660
14400	51	EOMF UP UTE	64.1850	64.3250
14400-P	51	EOMF UTE	64.0790	64.2140
14401	51	EOMF GRMCD UP UTE	65.6370	65.7770
14401-P	51	EOMF GRMCD UTE	65.5310	65.6660
14500	51	GRMCD GVDD PALIS UP	80.1070	80.3630
14500-P	51	GRMCD GVDD PALIS	80.0010	80.2520
14600	51	UP	59.4110	59.5510
14601	51	GRMCD UP	60.8630	61.0030
14700	51	PFD UP	65.6530	65.7930
14700-P	51	PFD	65.5470	65.6820
14701	51	GRMCD PFD UP	67.1050	67.2450
14701-P	51	GRMCD PFD	66.9990	67.1340
14800	51	GRMCD GVDD PFD UP	68.8490	69.1050
14800-P	51	GRMCD GVDD PFD	68.7430	68.9940
14801	51	GRMCD GVDD PALIS PFD UP	86.3490	86.6050
14801-P	51	GRMCD GVDD PALIS PFD	0.0000	86.4940
14802	51	GRMCD GVDD PALIS PFD UP UTE	0.0000	87.1050
14802-P	51	GRMCD GVDD PALIS PFD UTE	0.0000	86.9940
14900	51	GRMCD GVDD PFD UP UTE	69.3490	69.6050
14900-P	51	GRMCD GVDD PFD UTE	69.2430	69.4940
15000	51	GRMCD GVDD PALIS UP UTE	80.6070	80.8630
15000-P	51	GRMCD GVDD PALIS UTE	80.5010	80.7520
15100	51	COMF GRMCD UP UTE	65.3980	71.5030
15100-P	51	COMF GRMCD UTE	65.2920	71.3920
15101	51	COMF CWD GRMCD UP UTE	65.3980	71.5030
15200	51	COMF	63.3400	69.4400
15202	51	COMF CWD	63.3400	69.4400
15203	51	CFSD COMF CWD	63.3400	69.4400
15204	51	COMF CWD UTE	63.8400	69.9400
15205	51	CFSD COMF CWD UTE	63.8400	69.9400
TAX AREA CODES INCLUDE MESA COUNTY, COLO RIVER WATER, AND MESA COUNTY LIBRARY, FOR A TOTAL OF (15.6720 MILLS) PLUS ONE SCHOOL DISTRICT				

TAC	School Dist	2018 MILL LEVIES		
		Special District	2017 Levy	2018 Levy
15300	51	GRMCD GVDD UP	62.6070	62.8630
15400	51	UP UTE	59.9110	60.0510
15401	51	GRMCD UP UTE	61.3630	61.5030
15500	51	PFD UP UTE	66.1530	66.2930
15500-P	51	PFD UTE	66.0470	66.1820
15501	51	GRMCD PFD UP UTE	67.6050	67.7450
15602	51	CFD CFSD CWD GRMCD GVDD UP UTE	74.6590	74.9150
15602-P	51	CFD CFSD CWD GRMCD GVDD UTE	74.5530	74.8040
15603	51	CWD GVDD UP UTE	61.6550	61.9110
15604	51	CFD GRMCD UP UTE	72.9150	73.0550
15605	51	CFD CWD GRMCD UP UTE	72.9150	73.0550
15606	51	CFSD CWD GRJCT GRMCD GVDD UP UTE	71.1070	71.3630
15610	51	CFD CWD GRJCT GRMCD GVDD UP	82.6590	82.9150
15612	51	CFD CWD GRMCD GVDD UP UTE	74.6590	74.9150
15612-P	51	CFD CWD GRMCD GVDD UTE	74.5530	74.8040
15614	51	CFD CFSD CWD GRMCD UP UTE	0.0000	73.0550
15700	51	CFD GRMCD GVDD UP UTE	74.6590	74.9150
15700-P	51	CFD GRMCD GVDD UTE	74.5530	74.8040
15702	51	CFD CFSD GRMCD GVDD UP UTE	74.6590	74.9150
15703	51	CFSD CWD GVDD UP UTE	61.6550	61.9110
15712	51	CFD GVDD UP UTE	73.2070	73.4630
15900	51	GJFD GRMCD GVDD UP UTE	69.0450	69.3010
15910	51	CWD GRJCT GRMCD GVDD UP UTE	71.1070	71.3630
15910-P	51	CWD GRJCT GRMCD GVDD UTE	71.0010	71.2520
15911	51	CWD GJFD GRMCD GVDD UP UTE	69.0450	69.3010
15912	51	GJFD GVDD UP UTE	67.5930	67.8490
16101	51	CFD CWD GRJCT GRMCD GVDD UTE	82.5530	82.8040
16102	51	CFD CFSD CWD GRMCD GVDD UTE	74.5530	74.8040
16109	51	CWD GRJCT GRMCD GVDD UTE	71.0010	71.2520
16112	51	CFD CWD GRMCD GVDD UTE	74.5530	74.8040
16115	51	CFD CWD GRMCD UTE	0.0000	72.9440
16200	51	CFD GRMCD GVDD UTE	74.5530	74.8040
16202	51	CFD CFSD GRMCD GVDD UTE	74.5530	74.8040
16203	51	CFD GRMCD UTE	0.0000	72.9440
16204	51	CFD CFSD GRJCT GRMCD GVDD UTE	82.5530	82.8040
16206	51	CFSD GRJCT GRMCD GVDD UTE	71.0010	71.2520
16214	51	CFD GRJCT GRMCD GVDD UTE	82.5530	82.8040
16500	51	CWD GRMCD UP UTE	61.3630	61.5030
TAX AREA CODES INCLUDE MESA COUNTY, COLO RIVER WATER, AND MESA COUNTY LIBRARY, FOR A TOTAL OF (15.6720MILLS) PLUS ONE SCHOOL DISTRICT				

TAC	School Dist	2018 MILL LEVIES		
		Special District	2017 Levy	2018 Levy
16500-P	51	CWD GRMCD UTE	61.2570	61.3920
16505	51	GRJCT GVDD UTE	69.5490	69.8000
16603	51	GRMCD GVDD UTE	63.0010	63.2520
16604	51	CFSD GRMCD GVDD UTE	63.0010	63.2520
16605	51	GJFD GVDD UTE	67.4870	67.7380
16613	51	GJFD GRJCT GVDD UTE	75.4870	75.7380
16700	51	GJFD GRMCD UP UTE	67.3010	67.4410
16700-P	51	GJFD GRMCD UTE	67.1950	67.3300
16800	51	GVDD UP UTE	61.6550	61.9110
17200	51	GRMCD	60.7570	60.8920
17300	51	ECD GJFD GVDD UTE	68.0170	68.2680
17475	51	GRJCT GRMCD	68.7570	68.8920
18201	51	29DMD1 GRJCT GVDD UTE	69.5490	69.8000
18202	51	29DMD2 GRJCT GVDD UTE	69.5490	69.8000
20100	50	CCD CCONS COLLB PVFD PVH	54.6270	56.1400
20200	50	CCD CCONS PVFD PVH	47.2430	48.7560
20300	50	CCD PVFD PVH	46.6510	48.1910
20302	50	CCD PVFD PVH SSSCD	46.6510	48.1910
20303	50	CCD PVH	41.4820	43.0220
20310	50	CCD COLLB PVFD PVH	54.0350	55.5750
20500	50	CCD PVFD PVH WDCD	46.6900	48.2280
20501	50	BSCD CCD PVFD PVH WDCD	46.6900	48.2280
20600	50	CCD GRHD PVFD WDCD	48.4660	49.5920
20602	50	CCD GRHD PVFD SSSCD WDCD	48.4660	49.5920
20700	50	CCD GRHD PVFD	48.4270	49.5550
20704	50	CCD GRHD PVFD SSSCD	48.4270	49.5550
20800	50	GRHD PVFD SSSCD WDCD	47.9970	49.2600
20900	50	GRHD PVFD	47.9580	49.2230
20904	50	GRHD PVFD SSSCD	47.9580	49.2230
21000	50	MCCID MMCD PVFD PVH	47.7010	49.3780
21002	50	GMMD2 MCCID MMCD PVFD PVH	98.0680	99.7450
21003	50	MCCID MMCD PVH	42.5320	44.2090
21004	50	GMMD2 MCCID MMCD PVH	92.8990	94.5760
21006	50	MCCID MMCD MWSD PVFD PVH	55.7010	57.3780
21100	50	CCONS MCCID MMCD PVFD PVH	48.2930	49.9430
21101	50	CCONS GMMD2 MCCID MMCD PVFD PVH	98.6600	100.3100
TAX AREA CODES INCLUDE MESA COUNTY, COLO RIVER WATER, AND MESA COUNTY LIBRARY, FOR A TOTAL OF (15.6720MILLS) PLUS ONE SCHOOL DISTRICT				

TAC	School Dist	2018 MILL LEVIES		
		Special District	2017 Levy	2018 Levy
21102	50	CCONS GMMD2 MCCID MMCD PVH	93.4910	95.1410
21106	50	CCONS MCCID MMCD MWSD PVFD PVH	56.2930	57.9430
21300	50	PVFD PVH	46.1820	47.8590
21303	50	NO SPECIALS	33.0130	34.6900
21304	50	PVFD PVH SSSCD	46.1820	47.8590
21600	50	BWCD MCCID MMCD PVFD PVH RCMD	47.7070	49.3830
21603	50	BWCD DFPD MCCID MMCD PVH RCMD	46.5380	47.6670
30100	J-49	BWCD DEBEQ DFPD RCMD	37.6560	36.3580
30200	J-49	BSCD BWCD	24.6380	23.8870
30201	J-49	BSCD BWCD GVFPD	27.9050	30.1200
30205	J-49	BWCD DFPD	28.6380	27.3400
30206	J-49	BWCD DFPD RCMD	28.6380	27.3400
30300	J-49	WDCD	24.6710	23.9190
30301	J-49	BSCD GVFPD RCMD WDCD	27.9380	30.1520
30302	J-49	BSCD WDCD	24.6710	23.9190
30304	J-49	RCMD WDCD	24.6710	23.9190
30305	J-49	DFPD RCMD WDCD	28.6710	27.3720
30306	J-49	DEBEQ DFPD RCMD WDCD	37.6890	36.3900
30307	J-49	BSCD RCMD WDCD	24.6710	23.9190
30400	J-49	NO SPECIALS	24.6320	23.8820
30405	J-49	DFPD	28.6320	27.3350
30500	J-49	CCD WDCD	25.1400	24.2510
30501	J-49	BSCD CCD WDCD	25.1400	24.2510
40100	J-50	GUFD	53.7840	53.9490

TAX AREA CODES INCLUDE MESA COUNTY, COLO RIVER WATER, AND MESA COUNTY LIBRARY, FOR A TOTAL OF (15.6720MILLS) PLUS ONE SCHOOL DISTRICT

PROPERTY TAX INFORMATION	
RESIDENTIAL ASSESSMENT RATIO	
TAX YEAR	PERCENT
2017-2018	7.20%
2003-2016	7.96%
2001-2002	9.15%
1997-2000	9.74%
1995-1996	10.36%
1993-1994	12.86%
1991-1992	14.34%
1989-1990	15%
1988	16%
1987	18%
1984-1986	21%