


MESA COUNTY COLORADO



2014

**ABSTRACT OF ASSESSMENT
and SUMMARY OF LEVIES**

***COUNTY TAXABLE
ASSESSED VALUATION
\$1,805,016,290***

BARBARA A. BREWER

Mesa County Assessor

544 Rood Avenue

Grand Junction, Colorado 81501

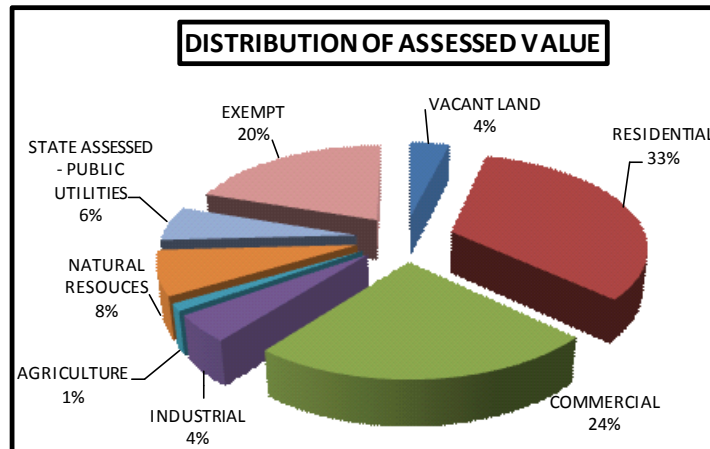
(970) 244-1610

www.mesacounty.us

ABSTRACT OF ASSESSMENT

Classification of Real and Personal Property

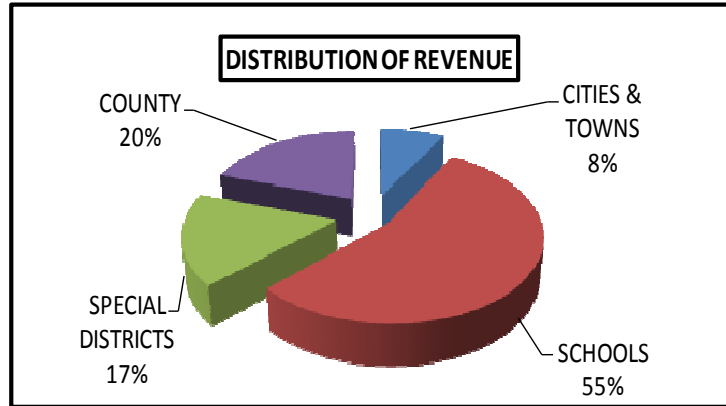
| Vacant Land | Assessed Value |
|-----------------------------------|------------------------|
| Land | 87,143,540 |
| Minor Structures | 864,480 |
| TOTAL | 88,008,020 |
| Residential | Assessed Value |
| Land | 175,870,600 |
| Improvements | 568,114,900 |
| Personal Property | 524,970 |
| TOTAL | 744,510,470 |
| Commercial | Assessed Value |
| Land | 127,839,180 |
| Improvements | 322,657,610 |
| Personal Property | 83,853,370 |
| Possessory Interest | 929,670 |
| TOTAL | 535,279,830 |
| Industrial | Assessed Value |
| Land | 31,548,940 |
| Improvements | 62,384,400 |
| Personal Property | 9,489,090 |
| TOTAL | 103,422,430 |
| Agriculture | Assessed Value |
| Land | 16,025,240 |
| Improvements | 11,736,780 |
| Personal Property | 24,100 |
| Possessory Interest | 53,590 |
| TOTAL | 27,839,710 |
| Natural Resources | Assessed Value |
| Real Property | 79,508,730 |
| Personal Property | 93,577,800 |
| TOTAL | 173,086,530 |
| State Assessed - Public Utilities | Assessed Value |
| Real Property | 16,664,360 |
| Personal Property | 116,204,940 |
| TOTAL | 132,869,300 |
| Exempt | Assessed Value |
| Land | 137,110,370 |
| Improvements | 312,373,480 |
| TOTAL | 449,483,850 |
| TOTAL ASSESSED VALUE | \$2,254,500,140 |



| 2014 LEVIES AND REVENUE | | | | |
|--|-------------------------------------|-----------------|-------------|----------------|
| District Name | | Assessed | Levy | Revenue |
| BUSINESS IMPROVEMENT DISTRICTS | | | | |
| DJBID | DWNTWN GRAND JUNCTION BID | 36,398,260 | 0.0000 | 0 |
| HDBID | HORIZON DR BUSINESS IMP DST | 42,846,300 | 5.0000 | 214,232 |
| CEMETERY DISTRICTS | | | | |
| CCD | COLLBRAN CEMETERY DIST | 97,263,030 | 0.2880 | 28,012 |
| ECD | ELMWOOD CEMETERY DIST | 141,278,320 | 0.5820 | 82,224 |
| MMCD | MESA-MOLINA CEMETERY DIST | 38,506,910 | 0.3934 | 15,149 |
| CONSERVATION DISTRICT (River Water) | | | | |
| COLRW | COLORADO RIVER WATER | 1,794,887,556 | 0.2530 | 454,107 |
| CONSERVATION DISTRICTS (Soil) | | | | |
| BSCD | BOOKCLIFF SOIL CONSERVATION DIST | 4,237,690 | 0.0000 | 0 |
| MSCD | MESA SOIL CONSERVATION DIST | 161,705,810 | 0.0000 | 0 |
| SSCD | SOUTHSIDE SOIL CONSERVATION | 12,820,090 | 0.0000 | 0 |
| COUNTY PEST CONTROL DISTRICTS | | | | |
| GRMCD | GRAND RIVER MOSQUITO CTRL | 1,465,774,146 | 1.5130 | 2,217,716 |
| UP | UPPER GRAND VALLEY PEST | 150,909,610 | 0.1070 | 16,147 |
| DOWNTOWN DEVELOPMENT AUTHORITIES | | | | |
| DDA | DOWNTOWN DEVELOPMNT AUTH | 51,377,776 | 5.0000 | 256,889 |
| FIRE PROTECTION DISTRICTS | | | | |
| COMF | CENTRAL OM FIRE PROTECT | 13,589,070 | 4.0350 | 54,832 |
| CFD | CLIFTON FIRE PROTECTION | 146,919,360 | 9.7040 | 1,425,705 |
| DFPD | DEBEQUE FIRE PROTECT DIST | 40,380,870 | 3.8620 | 155,951 |
| EOMF | EAST OM FIRE PROTECTION | 6,863,260 | 3.8450 | 26,389 |
| GJFD | GRAND JUNCTION RURAL FIRE | 195,366,730 | 5.9380 | 1,160,088 |
| GVFPD | GRAND VALLEY FIRE PROT DIST | 782,350 | 3.2670 | 2,556 |
| RFSD | GJ RURAL FIRE REDLANDS SUB | 81,386,760 | 4.9040 | 399,121 |
| GUFD | GATEWAY-UNAWEEP FIRE DIST | 10,379,590 | 4.8550 | 50,393 |
| LEFPD | LANDS END FIRE PROTECTION | 17,667,410 | 5.0000 | 88,337 |
| LVFD | LOWER VALLEY FIRE PROTECT | 198,799,210 | 5.3480 | 1,063,178 |
| LVFDPB | LOWER VALLEY FIRE DIST PUMPER BOND | 3,414,580 | 0.0000 | 0 |
| PFD | PALISADE FIRE PROTECTION | 20,389,370 | 6.2420 | 127,270 |
| PVFD | PLATEAU VALLEY FIRE PROT | 142,683,800 | 5.1690 | 737,533 |
| DRAINAGE DISTRICT | | | | |
| GVDD | GRAND VALLEY DRAINAGE DIST | 1,044,546,616 | 1.4830 | 1,549,063 |
| HEALTH SERVICE DISTRICT (Hospital) | | | | |
| GRHD | GRAND RIVER HOSPITAL DIST | 12,989,590 | 5.5970 | 72,703 |
| PVH | PLATEAU VALLEY HOSPITAL | 132,978,530 | 8.0000 | 1,063,828 |
| LIBRARY DISTRICT | | | | |
| LIBR | LIBRARY DISTRICT | 1,794,887,556 | 3.0170 | 5,415,176 |
| METROPOLITAN DISTRICTS | | | | |
| 29DMD1 | 29 & D METRO DIST NO. 1 | 730 | 0.0000 | 0 |
| 29DMD2 | 29 & D METRO DIST NO. 2 | 730 | 0.0000 | 0 |
| DCMD1 | DOLORES CANYON METRO DIST 1 | 16,170 | 0.0000 | 0 |
| DCMD2 | DOLORES CANYON METRO DIST 2 | 16,170 | 0.0000 | 0 |
| DCMD3 | DOLORES CANYON METRO DIST 3 | 16,170 | 0.0000 | 0 |
| DCMD4 | DOLORES CANYON METRO DIST 4 | 16,170 | 0.0000 | 0 |
| GMMD2 | GRAND MESA METRO DIST #2 | 2,505,840 | 50.3670 | 126,212 |
| MCCID | MESA COMMUNITY CENTER PID | 38,506,910 | 1.0000 | 38,507 |
| PIDA | PANORAMA IMPROVEMENT DIST A | 5,934,990 | 19.2000 | 113,952 |
| PIDB | PANORAMA IMPROVEMENT DIST B | 4,242,900 | 0.3160 | 1,341 |
| RMD1 | RIDGES METROPOLITAN DIST | 20,328,340 | 0.0000 | 0 |
| RMMD | REDLANDS MESA METROPOLITAN DIST | 247,250 | 0.0000 | 0 |
| RRMP | RIMROCK MARKETPLACE | 10,930,250 | 0.0000 | 0 |
| PUBLIC IMPROVEMENT DISTRICTS (County) | | | | |
| SRPID | SOUTHWEST MC RURAL SERV PID | 863,570 | 4.0000 | 3,454 |
| MCGPID | MESA COUNTY GATEWAY PUBLIC IMP DIST | 4,953,390 | 14.0000 | 69,347 |
| WUSPID | WHITEWATER URBAN SERV PID | 381,470 | 4.0000 | 1,526 |
| WWPID | WHITEWATER PID | 1,264,070 | 0.0000 | 0 |
| SANITATION DISTRICTS | | | | |
| MCLID | MESA CNTY LOWER VALLEY PID | 2,886,620 | 0.0000 | 0 |
| OMSD | ORCHARD MESA SANITATION | 56,985,720 | 1.0360 | 59,037 |

| 2014 LEVIES AND REVENUE | | | | | |
|---------------------------------------|-------------------------------|----------------|--------|-------------------|--|
| District Name | | Assessed Value | Levy | Revenue | |
| WATER AND SANITATION DISTRICTS | | | | | |
| CFSD | CLIFTON SANITATION DIST | 89,146,310 | 0.0000 | 0 | |
| GJWWS | GJ WEST WATER & SANITATION | 37,266,240 | 0.0000 | 0 | |
| MWSD | MESA WATER & SANITATION | 1,369,990 | 2.3540 | 3,225 | |
| WATER CONSERVANCY DISTRICTS | | | | | |
| BWCD | BLUESTONE WATER CONS DIST | 26,902,270 | 0.0050 | 135 | |
| CCONS | COLLBRAN CONSERVANCY DISTRICT | 43,842,710 | 0.5920 | 25,955 | |
| WDCD | WEST DIVIDE CONS DIST | 39,631,510 | 0.0390 | 1,546 | |
| UTE | UTE WATER CONSERVANCY | 1,275,677,660 | 0.5000 | 637,839 | |
| WATER DISTRICT | | | | | |
| CWD | CLIFTON WATER DIST | 172,509,210 | 0.0000 | 0 | |
| TOTAL NET REVENUE DISTRICTS | | | | 17,758,672 | |

| District Name | | Assessed Value | Levy | Revenue |
|---|------------------------|----------------|---------|-------------------|
| COUNTY | | | | |
| MCCNT | Mesa County | 1,805,016,290 | 12.2140 | 21,922,758 |
| CITIES & TOWNS | | | | |
| COLLB | Town of Collbran | 2,374,780 | 7.3840 | 17,535 |
| DEBEQ | Town of DeBeque | 6,471,530 | 9.0180 | 58,360 |
| FRUIT | City of Fruita | 104,974,030 | 10.1460 | 1,065,067 |
| GRJCT | City of Grand Junction | 922,164,113 | 8.0000 | 7,377,313 |
| PALIS | Town of Palisade | 20,910,660 | 17.5000 | 365,937 |
| TOTAL CITIES & TOWNS REVENUE | | | | 8,884,212 |
| SCHOOL DISTRICTS | | | | |
| SDJ49 | No. JT49 DeBeque | 52,296,160 | 4.1080 | 214,833 |
| SDJ50 | No. J50 Delta | 138,270 | 27.5420 | 3,808 |
| SD50 | No. 50 Plateau Valley | 147,985,170 | 16.2870 | 2,410,234 |
| SD51 | No. 51 Mesa County | 1,584,339,243 | 36.5720 | 57,942,455 |
| TOTAL SCHOOL DISTRICT REVENUE | | | | 60,571,330 |



| TAX INCREMENT FINANCING | | | | | |
|--------------------------------|--------------------------------|----------------|------------|---------|---------|
| District Name | TIF % | Assessed Value | Levy | Revenue | |
| COLRW | Colorado River Water | 50% | 10,128,724 | 0.2530 | 2,563 |
| DDA | Downtown Development Auth | 50% | 10,128,724 | 5.0000 | 50,644 |
| GRJCT | Grand Junction | 100% | 20,257,447 | 8.0000 | 162,060 |
| GRMCD | Grand River Mosquito Control | 50% | 10,128,724 | 1.5130 | 15,325 |
| GVDD | Grand Valley Drainage District | 50% | 10,128,724 | 1.4830 | 15,021 |
| LIBR | Library District | 50% | 10,128,724 | 3.0170 | 30,558 |
| MCCNT | Mesa County | 50% | 10,128,724 | 12.2140 | 123,711 |
| SD51 | No 51 Mesa County | 100% | 20,257,447 | 36.5720 | 740,855 |
| UTE | Ute Water | 50% | 27,455 | 0.5000 | 14 |

MILL LEVIES

| School | | Special District | 2013 | 2014 |
|--------|------|-----------------------------|---------|---------|
| TAC | Dist | | Levy | Levy |
| 10101 | 51 | GRJCT GRMCD GVDD MSCD | 63.1080 | 63.0520 |
| 10104 | 51 | DJBID GRJCT GRMCD GVDD MSCD | 63.1080 | 63.0520 |
| 10107 | 51 | DDA DJBID GRJCT GRMCD GVDD | 68.1080 | 68.0520 |
| 10108 | 51 | DDA GRJCT GRMCD GVDD | 68.1080 | 68.0520 |
| 10301 | 51 | GRJCT GRMCD GVDD UTE | 63.6080 | 63.5520 |
| 10302 | 51 | GRJCT GRMCD GVDD RRMP UTE | 63.6080 | 63.5520 |
| 10303 | 51 | GRJCT GRMCD GVDD LVFDPD UTE | 63.9840 | 63.5520 |
| 10305 | 51 | GJWWSD GRJCT GRMCD GVDD UTE | 63.6080 | 63.5520 |
| 10400 | 51 | GRJCT GVDD UTE | 62.0950 | 62.0390 |
| 10612 | 51 | GJFD GRMCD GVDD | 61.0460 | 60.9900 |
| 10700 | 51 | GJFD | 58.1840 | 57.9940 |
| 10702 | 51 | CWD GJFD | 58.1840 | 57.9940 |
| 10705 | 51 | GJFD GRJCT LVFDPB | 66.5600 | 65.9940 |
| 10710 | 51 | GJFD RFSD | 63.0880 | 62.8980 |
| 10732 | 51 | GJFD OMSD | 59.2200 | 59.0300 |
| 10734 | 51 | LEFPD OMSD | 58.2820 | 58.0920 |
| 10775 | 51 | GJFD GRMCD | 59.6970 | 59.5070 |
| 10776 | 51 | GJFD GRMCD RFSD | 64.6010 | 64.4110 |
| 10800 | 51 | GJFD GRMCD GVDD UTE | 61.5460 | 61.4900 |
| 10801 | 51 | GJWWSD GJFD GVDD UTE | 60.0330 | 59.9770 |
| 10814 | 51 | GJFD GRJCT GRMCD GVDD UTE | 69.5460 | 69.4900 |
| 10815 | 51 | DDA GRJCT GRMCD GVDD UTE | 68.6080 | 68.5520 |
| 10876 | 51 | GJFD GRMCD GVDD RFSD UTE | 66.4500 | 66.3940 |
| 11100 | 51 | CWD GJFD GVDD UTE | 60.0330 | 59.9770 |
| 11200 | 51 | GJFD UTE | 58.6840 | 58.4940 |
| 11201 | 51 | GJFD RFSD UTE | 63.5880 | 63.3980 |
| 11206 | 51 | GJFD GRMCD LVFD UTE | 65.5550 | 65.3550 |
| 11207 | 51 | GJFD RMD1 UTE | 58.6840 | 58.4940 |
| 11208 | 51 | GJFD GRJCT GRMCD UTE | 68.1970 | 68.0070 |
| 11232 | 51 | GJFD OMSD UTE | 59.7200 | 59.5300 |
| 11234 | 51 | GJFD GRMCD OMSD UTE | 61.2330 | 61.0430 |
| 11273 | 51 | GRMCD UTE | 54.2590 | 54.0690 |
| 11275 | 51 | GJFD GRMCD UTE | 60.1970 | 60.0070 |
| 11276 | 51 | GJFD GRMCD RFSD UTE | 65.1010 | 64.9110 |
| 11278 | 51 | GJFD GRJCT GRMCD RFSD UTE | 73.1010 | 72.9110 |
| 11279 | 51 | GRJCT GRMCD RFSD UTE | 0.0000 | 66.9730 |
| 11300 | 51 | GJFD GVDD UTE | 60.0330 | 59.9770 |
| 11376 | 51 | GJFD GRMCD PIDA RFSD UTE | 79.1010 | 84.1110 |

TAX AREA CODES INCLUDE MESA COUNTY, COLO RIVER WATER,
AND MESA COUNTY LIBRARY, FOR A TOTAL OF (15.484 MILLS)
PLUS ONE SCHOOL DISTRICT

| MILL LEVIES | | | | |
|---|--------------------|-------------------------------|------------------|------------------|
| TAC | School Dist | Special District | 2013 Levy | 2014 Levy |
| 11377 | 51 | GRJCT GRMCD PIDA UTE | 76.2590 | 81.2690 |
| 11378 | 51 | GJFD GRMCD LVFD PIDA RFSD UTE | 84.4590 | 89.4590 |
| 11400 | 51 | UTE | 52.7460 | 52.5560 |
| 11401 | 51 | LEFPD UTE | 57.7460 | 57.5560 |
| 11402 | 51 | GRJCT LVFD UTE | 67.6170 | 67.4170 |
| 11404 | 51 | LVFD UTE | 58.1040 | 57.9040 |
| 11405 | 51 | DFD UTE | 56.7460 | 56.4180 |
| 11414 | 51 | LVFD MCLID UTE | 58.1040 | 57.9040 |
| 11475 | 51 | GJFD GRMCD PIDB UTE | 60.5130 | 60.3230 |
| 11476 | 51 | GJFD GRMCD PIDB RFSD UTE | 65.4170 | 65.2270 |
| 11477 | 51 | GRJCT GRMCD PIDB UTE | 62.5750 | 62.3850 |
| 11503 | 51 | ECD FRUIT GVDD LVFD UTE | 70.1810 | 70.1150 |
| 11504 | 51 | ECD GVDD LVFD UTE | 60.0350 | 59.9690 |
| 11505 | 51 | ECD GRMCD GVDD LVFD UTE | 61.5480 | 61.4820 |
| 11506 | 51 | FRUIT GVDD LVFD UTE | 69.5990 | 69.5330 |
| 11575 | 51 | GRMCD LVFD UTE | 59.6170 | 59.4170 |
| 11576 | 51 | GRMCD LVFD RFSD UTE | 64.5210 | 64.3210 |
| 11600 | 51 | ECD FRUIT GRMCD GVDD LVFD UTE | 71.6940 | 71.6280 |
| 11700 | 51 | ECD UTE | 53.3280 | 53.1380 |
| 11701 | 51 | ECD FRUIT GRMCD LVFD UTE | 70.3450 | 70.1450 |
| 11704 | 51 | ECD LVFD UTE | 58.6860 | 58.4860 |
| 11705 | 51 | ECD GRMCD LVFD UTE | 60.1990 | 59.9990 |
| 11706 | 51 | ECD GRMCD LVFD RFSD UTE | 65.1030 | 64.9030 |
| 11800 | 51 | PFD UTE | 58.1440 | 58.7980 |
| 11801 | 51 | GRMCD PFD UTE | 59.6570 | 60.3110 |
| 11900 | 51 | GVDD PFD UTE | 59.4930 | 60.2810 |
| 11901 | 51 | GRMCD GVDD PFD UTE | 61.0060 | 61.7940 |
| 12000 | 51 | CFD CWD GVDD UTE | 63.6440 | 63.7430 |
| 12200 | 51 | GVDD UTE | 54.0950 | 54.0390 |
| 12201 | 51 | FRUIT GRMCD GVDD LVFD UTE | 71.1120 | 71.0460 |
| 12204 | 51 | GVDD LVFD UTE | 59.4530 | 59.3870 |
| 12205 | 51 | GRMCD GVDD LVFD UTE | 60.9660 | 60.9000 |
| 12206 | 51 | GRJCT GRMCD GVDD LVFD UTE | 68.9660 | 68.9000 |
| 12214 | 51 | GVDD LVFD MCLID UTE | 59.4530 | 59.3870 |
| 12400 | 51 | EOMF UTE | 56.3760 | 56.4010 |
| 12500 | 51 | COMF UTE | 56.7810 | 56.5910 |
| 12501 | 51 | COMF GRMCD UTE | 58.2940 | 58.1040 |
| 12600 | 51 | CWD UTE | 52.7460 | 52.5560 |
| TAX AREA CODES INCLUDE MESA COUNTY, COLO RIVER WATER, AND MESA COUNTY LIBRARY, FOR A TOTAL OF (15.484 MILLS) PLUS ONE SCHOOL DISTRICT | | | | |

| <u>MILL LEVIES</u> | | | | |
|---|---------------|-------------------------|-------------|-------------|
| TAC | School | | 2013 | 2014 |
| | Dist | Special District | Levy | Levy |
| 12700 | 51 | ECD | 52.8280 | 52.6380 |
| 12704 | 51 | ECD LVFD | 58.1860 | 57.9860 |
| 12705 | 51 | ECD GRMCD LVFD | 59.6990 | 59.4990 |
| 12800 | 51 | GRMCD GVDD | 55.1080 | 55.0520 |
| 13000 | 51 | PFD | 57.6440 | 58.2980 |
| 13001 | 51 | GRMCD PFD | 59.1570 | 59.8110 |
| 13104 | 51 | LEFPD | 57.2460 | 57.0560 |
| 13105 | 51 | LEFPD WWPID | 57.2460 | 57.0560 |
| 13107 | 51 | LEFPD WUSPID WWPID | 61.2460 | 61.0560 |
| 13300 | 51 | EOMF | 55.8760 | 55.9010 |
| 13400 | 51 | NO SPECIALS | 52.2460 | 52.0560 |
| 13402 | 51 | CWD | 52.2460 | 52.0560 |
| 13403 | 51 | CWD LEFPD | 57.2460 | 57.0560 |
| 13404 | 51 | LVFD | 57.6040 | 57.4040 |
| 13405 | 51 | DFD | 56.2460 | 55.9180 |
| 13406 | 51 | CWD LEFPD WWPID | 57.2460 | 57.0560 |
| 13407 | 51 | CWD LEFPD WUSPID WWPID | 0.0000 | 61.0560 |
| 13410 | 51 | GUFD | 57.2460 | 56.9110 |
| 13411 | 51 | GUFD MCGPID | 71.2460 | 70.9110 |
| 13412 | 51 | GUFD SRPID | 61.2460 | 60.9110 |
| 13414 | 51 | LVFD MCLID | 57.6040 | 57.4040 |
| 13415 | 51 | DCMD1 DCMD2 DCMD3 DCMD4 | 71.2460 | 70.9110 |
| 13504 | 51 | ECD FRUIT LVFD UTE | 68.8320 | 68.6320 |
| 13505 | 51 | ECD FRUIT GRMCD LVFD | 69.8450 | 69.6450 |
| 13900 | 51 | GRJCT | 60.2460 | 60.0560 |
| 14000 | 51 | GRJCT GVDD | 63.1080 | 63.0520 |
| 14100 | 51 | GRJCT GRMCD UTE | 62.2590 | 62.0690 |
| 14102 | 51 | GRJCT GRMCD HDBID UTE | 67.0990 | 67.0690 |
| 14300 | 51 | EOMF GRMCD UP | 57.4990 | 57.5210 |
| 14400 | 51 | EOMF UP UTE | 56.4860 | 56.5080 |
| 14401 | 51 | EOMF GRMCD UP UTE | 57.9990 | 58.0210 |
| 14500 | 51 | GRMCD GVDD PALIS UP | 72.7180 | 72.6590 |
| 14600 | 51 | UP | 52.3560 | 52.1630 |
| 14601 | 51 | GRMCD UP | 53.8690 | 53.6760 |
| 14700 | 51 | PFD UP | 57.7540 | 58.4050 |
| 14701 | 51 | GRMCD PFD UP | 59.2670 | 59.9180 |
| 14800 | 51 | GRMCD GVDD PFD UP | 60.6160 | 61.4010 |
| 14801 | 51 | GRMCD GVDD PALIS PFD UP | 60.6160 | 78.9010 |
| TAX AREA CODES INCLUDE MESA COUNTY, COLO RIVER WATER, AND MESA COUNTY LIBRARY, FOR A TOTAL OF (15.484 MILLS) PLUS ONE SCHOOL DISTRICT | | | | |

MILL LEVIES

| TAC | School | | 2013 | 2014 |
|-------|--------|--------------------------------------|---------|---------|
| | Dist | Special District | Levy | Levy |
| 14900 | 51 | GRMCD GVDD PFD UP UTE | 61.1160 | 61.9010 |
| 15000 | 51 | GRMCD GVDD PALIS UP UTE | 73.2180 | 73.1590 |
| 15100 | 51 | COMF GRMCD UP UTE | 58.4040 | 58.2110 |
| 15101 | 51 | COMF CWD GRMCD UP UTE | 58.4040 | 58.2110 |
| 15200 | 51 | COMF | 56.2810 | 56.0910 |
| 15202 | 51 | COMF CWD | 56.2810 | 56.0910 |
| 15203 | 51 | CFSD COMF CWD | 56.2810 | 56.0910 |
| 15300 | 51 | GRMCD GVDD UP | 55.2180 | 55.1590 |
| 15400 | 51 | UP UTE | 52.8560 | 52.6630 |
| 15401 | 51 | GRMCD UP UTE | 54.3690 | 54.1760 |
| 15500 | 51 | PFD UP UTE | 58.2540 | 58.9050 |
| 15501 | 51 | GRMCD PFD UP UTE | 59.7670 | 60.4180 |
| 15600 | 51 | CFD CWD GRMCD GVDD UP UTE | 65.2670 | 65.3630 |
| 15602 | 51 | CFD CFSD CWD GRMCD GVDD UP UTE | 65.2670 | 65.3630 |
| 15604 | 51 | CFD GRMCD UP UTE | 63.9180 | 63.8800 |
| 15605 | 51 | CFD CWD GRMCD UP UTE | 63.9180 | 63.8800 |
| 15606 | 51 | CFD CFSD CWD GRJCT GRMCD GVDD UP UTE | 73.2670 | 73.3630 |
| 15610 | 51 | CFD CWD GRJCT GRMCD GVDD UP UTE | 73.2670 | 73.3630 |
| 15612 | 51 | CFD CWD GRMCD GVDD UP UTE | 65.2670 | 65.3630 |
| 15700 | 51 | CFD GRMCD GVDD UP UTE | 65.2670 | 65.3630 |
| 15702 | 51 | CFD CFSD GRMCD GVDD UP UTE | 65.2670 | 65.3630 |
| 15900 | 51 | GJFD GRMCD GVDD UP UTE | 61.6560 | 61.5970 |
| 15910 | 51 | CWD GRJCT GRMCD GVDD UP UTE | 63.7180 | 63.6590 |
| 15911 | 51 | CWD GJFD GRMCD GVDD UP UTE | 61.6560 | 61.5970 |
| 16101 | 51 | CFD CWD GRJCT GRMCD GVDD UTE | 73.1570 | 73.2560 |
| 16102 | 51 | CFD CFSD CWD GRMCD GVDD UTE | 65.1570 | 65.2560 |
| 16109 | 51 | CWD GRJCT GRMCD GVDD UTE | 63.6080 | 63.5520 |
| 16112 | 51 | CFD CWD GRMCD GVDD UTE | 65.1570 | 65.2560 |
| 16200 | 51 | CFD GRMCD GVDD UTE | 65.1570 | 65.2560 |
| 16202 | 51 | CFD CFSD GRMCD GVDD UTE | 65.1570 | 65.2560 |
| 16206 | 51 | CFSD GRJCT GRMCD GVDD UTE | 63.6080 | 63.5520 |
| 16500 | 51 | CWD GRMCD UP UTE | 54.3690 | 54.1760 |
| 16603 | 51 | GRMCD GVDD UTE | 55.6080 | 55.5520 |
| 16604 | 51 | CFSD GRMCD GVDD UTE | 55.6080 | 55.5520 |
| 16605 | 51 | GJFD GVDD UTE | 60.0330 | 59.9770 |
| 16613 | 51 | GJFD GRJCT GVDD UTE | 68.0330 | 67.9770 |
| 16700 | 51 | GJFD GRMCD UP UTE | 60.3070 | 60.1140 |
| 16800 | 51 | GVDD UP UTE | 54.2050 | 54.1460 |

TAX AREA CODES INCLUDE MESA COUNTY, COLO RIVER WATER,
AND MESA COUNTY LIBRARY, FOR A TOTAL OF (15.484 MILLS)
PLUS ONE SCHOOL DISTRICT

| <u>MILL LEVIES</u> | | | | | |
|---|-------------|--------------------------------|--|-------------|-------------|
| School | | Special District | | 2013 | 2014 |
| TAC | Dist | | | Levy | Levy |
| 17200 | 51 | GRMCD | | 53.7590 | 53.5690 |
| 17475 | 51 | GRJCT GRMCD | | 61.7590 | 61.5690 |
| 18106 | 51 | GRJCT GRMCD RMD1 UTE | | 62.2590 | 62.0690 |
| 18108 | 51 | GRJCT GRMCD RMD1 RMMD UTE | | 62.2590 | 62.0690 |
| 18131 | 51 | GRJCT OMSD UTE | | 61.7820 | 61.5920 |
| 18132 | 51 | GRJCT GRMCD OMSD UTE | | 63.2950 | 63.1050 |
| 18201 | 51 | 29DMD1 GRJCT GVDD UTE | | 62.0950 | 62.0390 |
| 18202 | 51 | 29DMD2 GRJCT GVDD UTE | | 62.0950 | 62.0390 |
| 20100 | 50 | CCD CCONS COLL PVFD PVH | | 53.3040 | 53.2040 |
| 20200 | 50 | CCD CCONS PVFD PVH | | 45.9200 | 45.8200 |
| 20300 | 50 | CCD PVFD PVH | | 45.3280 | 45.2280 |
| 20302 | 50 | CCD PVFD PVH SSSCD | | 45.3280 | 45.2280 |
| 20310 | 50 | CCD COLL PVFD PVH | | 52.7120 | 52.6120 |
| 20500 | 50 | CCD PVFD PVH WDCD | | 45.3690 | 45.2670 |
| 20501 | 50 | BSCD CCD PVFD PVH WDCD | | 0.0000 | 45.2670 |
| 20600 | 50 | CCD GRHD PVFD WDCD | | 42.9660 | 42.8640 |
| 20602 | 50 | CCD GRHD PVFD SSSCD WDCD | | 42.9660 | 42.8640 |
| 20700 | 50 | CCD GRHD PVFD | | 42.9250 | 42.8250 |
| 20704 | 50 | CCD GRHD PVFD SSSCD | | 42.9250 | 42.8250 |
| 20800 | 50 | GRHD PVFD SSSCD WDCD | | 42.6860 | 42.5760 |
| 20900 | 50 | GRHD PVFD | | 42.6450 | 42.5370 |
| 20904 | 50 | GRHD PVFD SSSCD | | 42.6450 | 42.5370 |
| 21000 | 50 | MCCID MMCD PVFD PVH | | 46.4370 | 46.3330 |
| 21002 | 50 | GMMD2 MCCID MMCD PVFD PVH | | 96.8040 | 96.7000 |
| 21003 | 50 | MCCID MMCD PVH | | 41.2680 | 41.1640 |
| 21004 | 50 | GMMD2 MCCID MMCD PVH | | 91.6350 | 91.5310 |
| 21006 | 50 | MCCID MMCD MWSD PVFD PVH | | 48.8830 | 48.6870 |
| 21100 | 50 | CCONS MCCID MMCD PVFD PVH | | 47.0290 | 46.9250 |
| 21102 | 50 | CCONS GMMD2 MCCID MMCD PVH | | 92.2270 | 92.1230 |
| 21106 | 50 | CCONS MCCID MMCD MWSD PVFD PVH | | 49.4750 | 49.2790 |
| 21300 | 50 | PVFD PVH | | 45.0480 | 44.9400 |
| 21303 | 50 | NO SPECIALS | | 31.8790 | 31.7710 |
| 21304 | 50 | PVFD PVH SSSCD | | 45.0480 | 44.9400 |
| 21600 | 50 | BWCD MCCID MMCD PVFD PVH | | 46.4430 | 46.3380 |
| 21603 | 50 | BWCD MCCID MMCD PVH | | 41.2740 | 41.1690 |
| 30100 | J-49 | BWCD DEBEQ DFD | | 32.6030 | 32.4770 |
| 30200 | J-49 | BSCD BWCD | | 19.5850 | 19.5970 |
| 30201 | J-49 | BSCD BWCD GVFPD | | 22.8520 | 22.8640 |
| TAX AREA CODES INCLUDE MESA COUNTY, COLO RIVER WATER, AND MESA COUNTY LIBRARY, FOR A TOTAL OF (15.484 MILLS) PLUS ONE SCHOOL DISTRICT | | | | | |

| MILL LEVIES | | | | |
|--|--------------------|-------------------------|------------------|------------------|
| TAC | School Dist | Special District | 2013 Levy | 2014 Levy |
| 30205 | J-49 | BWCD DFD | 23.5850 | 23.4590 |
| 30300 | J-49 | WDCD | 19.6200 | 19.6310 |
| 30301 | J-49 | BSCD GVFPD WDCD | 22.8870 | 22.8980 |
| 30302 | J-49 | BSCD WDCD | 19.6200 | 19.6310 |
| 30305 | J-49 | DFD WDCD | 23.6200 | 23.4930 |
| 30306 | J-49 | DEBEQ DFPD WDCD | 32.6380 | 32.5110 |
| 30400 | J-49 | NO SPECIALS | 19.5790 | 19.5920 |
| 30405 | J-49 | DFD | 23.5790 | 23.4540 |
| 30500 | J-49 | CCD WDCD | 19.9000 | 19.9190 |
| 30501 | J-49 | BSCD CCD WDCD | 0.0000 | 19.9190 |
| 40100 | J-50 | GUFD | 47.9360 | 47.8810 |
| TAX AREA CODES INCLUDE MESA COUNTY, COLO RIVER WATER, AND MESA COUNTY LIBRARY, FOR A TOTAL OF (15.484 MILLS) | | | | |

| 2014 TOP 10 ASSESSMENTS | |
|--------------------------------------|-----------------------|
| Owner | Assessed Value |
| PUBLIC SERVICE CO OF COLORADO (XCEL) | 52,535,700 |
| OXY USA INC | 34,928,280 |
| PICEANCE ENERGY LLC | 27,460,340 |
| ENCANA OIL & GAS USA INC | 21,417,330 |
| UNION PACIFIC CORPORATION | 20,503,400 |
| QWEST CORPORATION | 16,714,600 |
| GRAND VALLEY POWER LINES | 14,918,900 |
| COLLBRAN VALLEY GAS GATHERING LLC | 10,481,360 |
| SM MESA MALL LLC | 10,293,430 |
| ENTERPRISE GAS PROCESSING LLC | 10,175,530 |

| RESIDENTIAL ASSESSMENT RATE | |
|------------------------------------|----------------|
| TAX YEAR | PERCENT |
| 2003-2014 | 7.96% |
| 2001-2002 | 9.15% |
| 1997-2000 | 9.74% |
| 1995-1996 | 10.36% |
| 1993-1994 | 12.86% |
| 1991-1992 | 14.34% |
| 1989-1990 | 15% |
| 1988 | 16% |
| 1987 | 18% |
| 1984-1986 | 21% |